





**Public Transport**

-  **By Rail, Tooting Station**  
Approximately a 10 minute walk.
-  **Earlsfield Station**  
Approximately a 20 minute taxi journey.
-  **By Underground, Tooting Broadway Station**  
Approximately a 5 minute walk.
-  **By Bus**  
Several buses stop directly outside St George's, University of London:

Bus	Route towards
44	Tooting Station - Vauxhall
57	Kingston - Streatham Hill (24 hour)
77	Tooting Station - Waterloo Station
127	Purley Station
133	Streatham
155	Elephant and Castle
219	Clapham Junction - Wimbledon
264	Croydon
270	Mitcham - Purley Bridge Station
280	Belmont Station - Sutton
333	Elephant and Castle
355	Brixton - Mitcham
493	Richmond
G1	Battersea - Clapham Common - Wandsworth Common - Streatham

Night	Route
N44	Aldwych - Sutton - Trafalgar Square
N155	Aldwych - Morden - Sutton

For more information about public transport around London, please contact Transport for London Travel Information by telephone on 020 7222 1234 or via the website [www.tfl.gov.uk](http://www.tfl.gov.uk)



Cranmer Terrace, Tooting SW17 0RE  
Tel: 0208 672 9944 [www.sgul.ac.uk](http://www.sgul.ac.uk)

© www.giveway.co.uk 2008 Tel: 0800 019 0027  
OS data, PU100040256, Crown © 2008  
Ordnance Survey